NOTE: This plat is subject to any Easements, Agreements, or Rights of Way of record prior to date of this plat, which were not visible at the time of inspection.
Irons placed at all lot corners and points of curvature unless otherwise noted.
No NGS or NGGS horizontal control within 2,000' of property.

TOTAL LOTS 18

3.681 Ac. lots in sec. 1
0.625 Ac. streets in sec. 1
4.187 Ac. lots in sec. 2
0.497 Ac. streets in sec. 2
8.990 Ac. (coor.) TOTAL

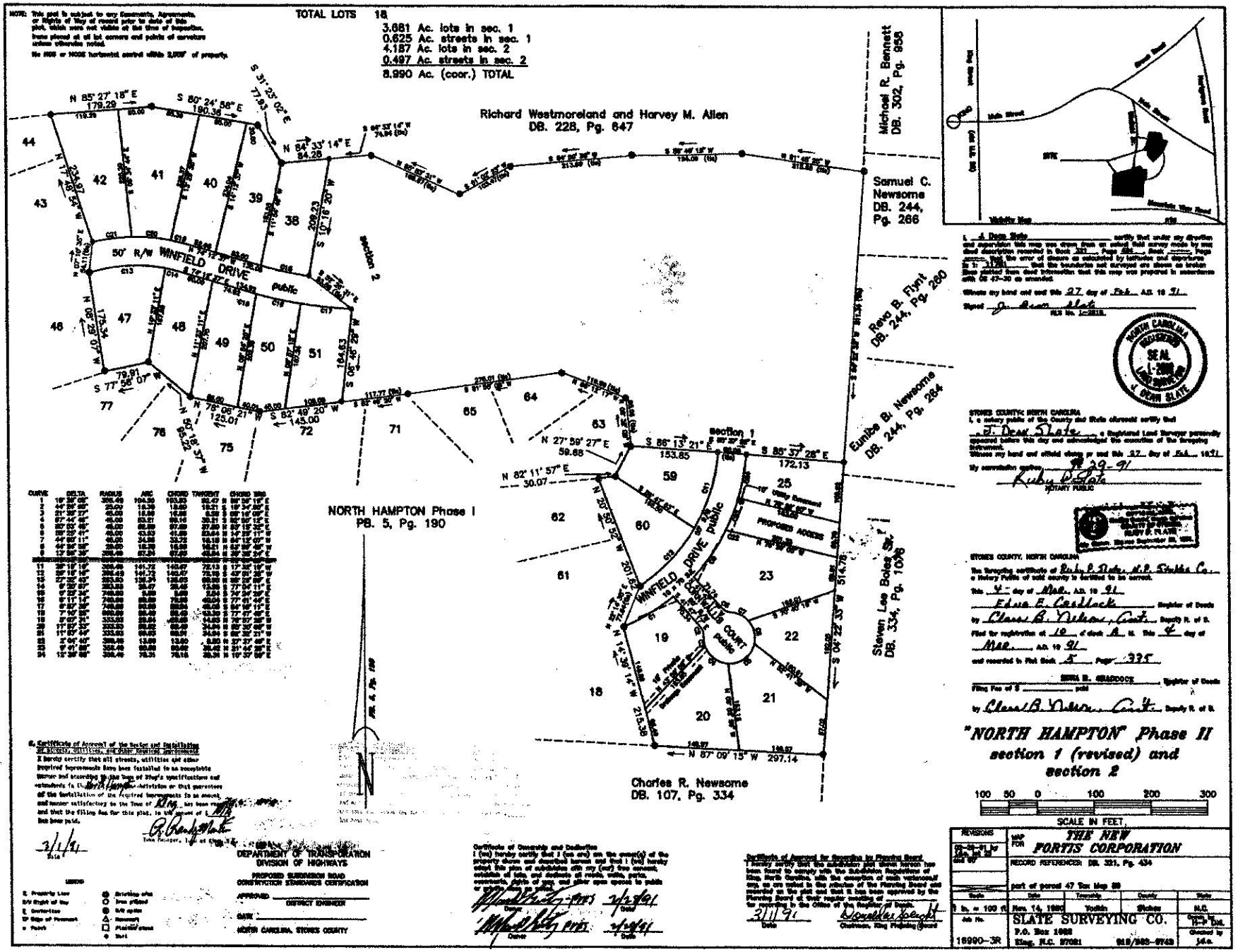

CURVE	DELTA	RADIUS	ARC	CHORD	TANGENT	CHORD BRG
1	19° 38' 00"	205.49	104.30	103.22	52.67	S 88° 32' 15" E
2	24° 00' 00"	25.00	10.36	10.28	10.21	S 16° 34' 00" E
3	21° 00' 00"	40.00	14.66	14.58	8.28	S 00° 16' 00" E
4	27° 44' 41"	40.00	19.37	19.18	9.87	S 27° 55' 12" E
5	57° 00' 00"	40.00	39.80	37.80	21.69	S 57° 15' 00" E
6	57° 00' 00"	40.00	39.80	37.80	21.69	S 57° 15' 00" W
7	27° 44' 41"	40.00	19.37	19.18	9.87	S 27° 55' 12" W
8	21° 00' 00"	40.00	14.66	14.58	8.28	S 00° 16' 00" E
9	57° 00' 00"	40.00	39.80	37.80	21.69	S 57° 15' 00" W
10	57° 00' 00"	40.00	39.80	37.80	21.69	S 57° 15' 00" W
11	26° 15' 16"	305.49	141.72	140.47	72.13	S 17° 35' 18" W
12	26° 15' 16"	305.49	141.72	140.47	72.13	S 43° 50' 34" W
13	27° 44' 41"	305.49	148.00	146.55	75.67	S 27° 55' 12" W
14	2° 00' 00"	305.49	10.47	10.46	5.24	S 01° 15' 00" W
15	6° 00' 00"	705.49	73.80	73.77	36.94	S 04° 15' 00" W
16	6° 00' 00"	705.49	73.80	73.77	36.94	S 10° 15' 00" W
17	6° 00' 00"	705.49	73.80	73.77	36.94	S 16° 15' 00" W
18	7° 34' 00"	705.49	93.20	93.13	46.67	S 22° 17' 00" W
19	7° 34' 00"	705.49	93.20	93.13	46.67	S 29° 51' 00" W
20	11° 00' 00"	305.49	58.64	58.54	29.42	S 34° 25' 00" W
21	11° 00' 00"	305.49	58.64	58.54	29.42	S 45° 25' 00" W
22	4° 00' 00"	305.49	13.99	13.99	6.99	S 57° 37' 00" W
23	9° 01' 00"	305.49	48.09	48.04	24.08	S 61° 47' 00" W
24	15° 00' 00"	305.49	79.31	79.10	39.84	S 70° 37' 00" W

I, J. Dean Slate, certify that under my direction and supervision this map was drawn from an actual field survey made by me and description recorded in Book 321, Page 434, Deed, Page 88, that the error of closure as calculated by latitudes and departures is 1:10000, that the boundaries not surveyed are shown as broken lines plotted from deed information that this map was prepared in accordance with GS 47-30 as amended.

Witness my hand and seal this 27 day of Feb., A.D. 19 91.

Signed J. Dean Slate
RLS No. L-2818

NORTH CAROLINA REGISTERED SEAL L-2818 LAND SURVEYOR J. DEAN SLATE

STOKES COUNTY, NORTH CAROLINA
I, a notary public of the County and State aforesaid certify that J. Dean Slate, a Registered Land Surveyor personally appeared before this day and acknowledged the execution of the foregoing instrument.
Witness my hand and official stamp or seal this 27 day of Feb., 1991.
My commission expires: 8-29-91
Ruby P. Slate
NOTARY PUBLIC

STOKES COUNTY, NORTH CAROLINA
The foregoing certificate of Ruby P. Slate, N.P. Stokes Co., a Notary Public of said county is certified to be correct.
This 4 day of Mar., A.D. 19 91.
Elva F. Cardlock Register of Deeds
by Clara B. Nelson, Cert. Deputy R. of D.
Filed for registration at 10 o'clock A. M. This 4 day of Mar., A.D. 19 91
and recorded in Plat Book 5 Page 335
SERA B. GRADDOCK, Register of Deeds
Filing Fee of $ _____ paid
by Clara B. Nelson, Cert. Deputy R. of D.

"NORTH HAMPTON" Phase II section 1 (revised) and section 2

100 50 0 100 200 300
SCALE IN FEET

Certificate of Approval of the Sector and Installation of Streets, Utilities, and Other Required Improvements
I hereby certify that all streets, utilities and other required improvements have been installed in an acceptable manner and according to the Town of King's specifications and standards in the North Hampton subdivision or that guarantees of the installation of the required improvements in an amount, and manner satisfactory to the Town of King, has been received, and that the filing fee for this plat, in the amount of $ N/A has been paid.
3/1/91
Date
Town Manager, Town of King

DEPARTMENT OF TRANSPORTATION
DIVISION OF HIGHWAYS
PROPOSED SUBDIVISION ROAD CONSTRUCTION STANDARDS CERTIFICATION
APPROVED _____ DISTRICT ENGINEER
DATE _____
NORTH CAROLINA, STOKES COUNTY

Certificate of Ownership and Dedication
I (we) hereby certify that I (we are) are the owner(s) of the property shown and described hereon and that I (we) hereby adopt this plan of subdivision with my (our) free consent, establish of lots, and dedicate all roads, walks, parks, easements, alleys of ways and other open spaces to public use.
Owner 2/27/91 Date
Owner 2/27/91 Date

Certificate of Approval for Recording by Planning Board
I hereby certify that the subdivision plat shown hereon has been found to comply with the subdivision Regulations of King, North Carolina, with the exception of such variances, if any, as are noted in the minutes of the Planning Board and authorized on the plat and that it has been approved by the Planning Board of that regular meeting of _____ for recording in the Office of the Register of Deeds.
3/11/91 Date
Dorothy Speight Chairman, King Planning Board

REVISIONS
03-06-91 J.W. add 60'

MAP FOR **THE NEW FORTIS CORPORATION**

RECORD REFERENCES: DB. 321, Pg. 434

part of parcel 47 Tax Map 88

Scale	Date	Township	County	State
1 in. = 100 ft.	Nov. 14, 1990	Yadkin	Stokes	N.C.

Job No. 16990-3R

SLATE SURVEYING CO.
P.O. Box 1088
King, N.C. 27021 919/983-9743

Drawn by J.W.S. Checked by J.D.S.

NOTES:

This plat is subject to any Easements, Agreements, or Rights of Way of record prior to date of this plat, which were not visible at the time of inspection.

Irons placed at all lot corners and points of curvature unless otherwise noted.

No NGS or NCGS horizontal control within 2,000' of property.

TOTAL LOTS 19

8.307 Ac. lots
1.056 Ac. streets
9.363 Ac. (coor.) TOTAL

Certificate of Approval of the Design and Installation of Streets, Utilities, and other Improvements

I hereby certify that all streets, utilities and other required improvements have been installed in an acceptable manner and according to the type of King's specifications and standards in the Final Plat Subdivision or that guarantees of the installation of the required improvements in an amount and manner satisfactory to the Town of King has been received and that the filing fee for this plat, in the amount of $ N/A has been paid.

B. Gordon Hudson
Town Manager, Town of King, N.C.

6/24/91
Date

STOKES COUNTY, NORTH CAROLINA

The foregoing certificate of Ruby P. Slate NP Stokes County a Notary Public of said county is certified to be correct.

This 26 day of June A.D. 19 91

ZORA B. CRADDOCK
Register of Deeds

by Karen B. Handy Deputy R. of D.

Filed for registration at ____ o'clock P M. This 26 day of June A.D. 19 91

and recorded in Plat Book 5 Page 344

ZORA B. CRADDOCK
Register of Deeds

Filing Fee of $ ____ paid

by Karen B. Handy Deputy R. of D.

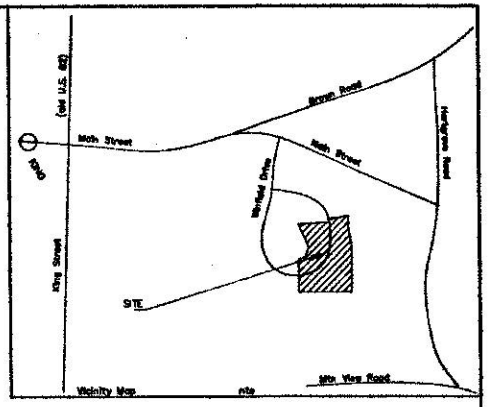

I, A. Dean Slate certify that under my direction and supervision this map was drawn from an actual field survey made by me; deed description recorded in Book 321 Page 434 Book ____ Page ____; that the error of closure as calculated by latitudes and departures is 1: 11781 that the boundaries not surveyed are shown as broken lines plotted from deed information that this map was prepared in accordance with GS 47-30 as amended.

Witness my hand and seal this 26 day of June A.D. 19 91

Signed J. Dean Slate
RLS No. L-2818

NORTH CAROLINA REGISTERED SEAL L-2818 LAND SURVEYOR A. DEAN SLATE

STOKES COUNTY, NORTH CAROLINA

I, a notary public of the County and State aforesaid certify that ____ a Registered Land Surveyor personally appeared before me this day and acknowledged the execution of the foregoing instrument.

Witness my hand and official stamp or seal this 26 day of June 19 91

My Commission expires 7-27-91

Ruby P. Slate
NOTARY PUBLIC

OFFICIAL SEAL
Ruby Slate, Notary Public, North Carolina
COUNTY OF STOKES
RUBY P. SLATE
My Comm. Expires September 28, 1991

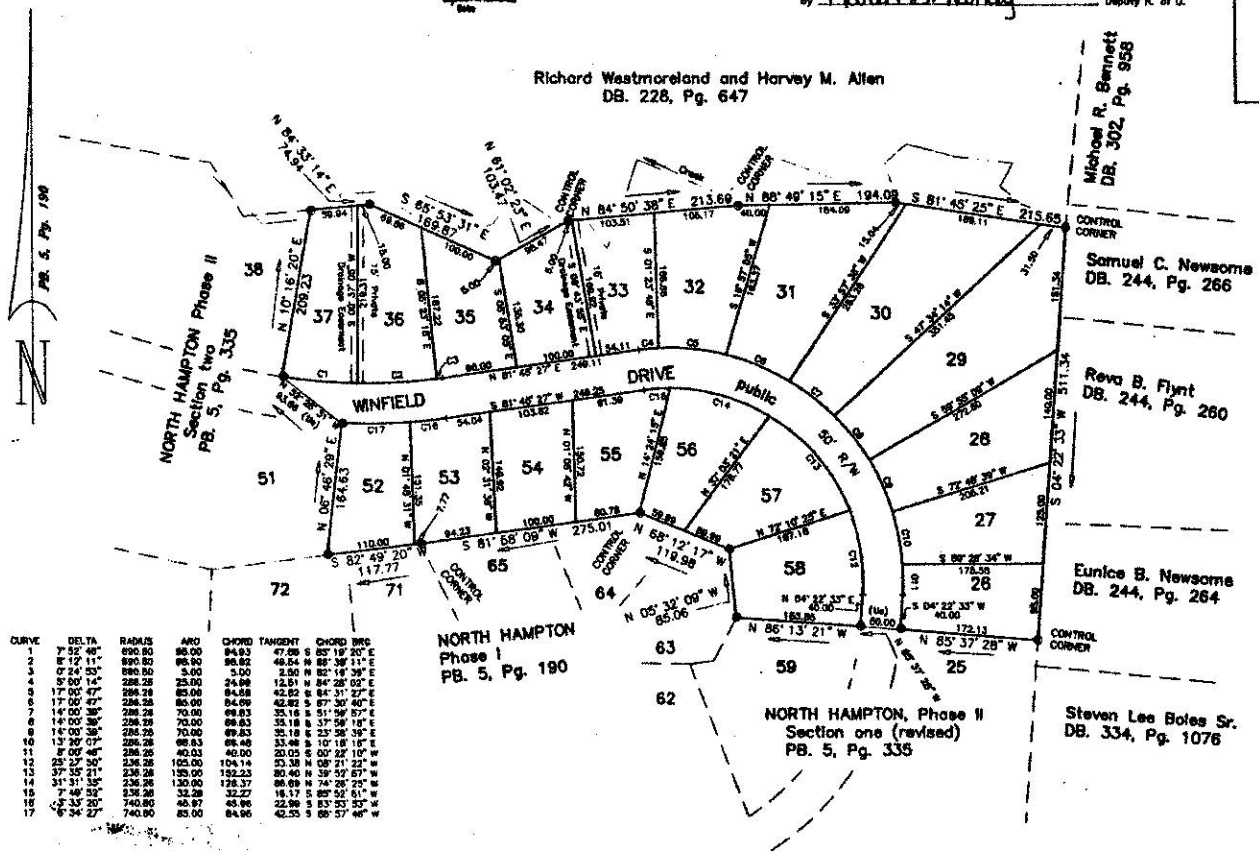

CURVE	DELTA	RADIUS	ARC	CHORD	TANGENT	CHORD BRG
1	7° 52' 46"	690.80	95.00	94.93	47.58	S 85° 19' 20" E
2	8° 12' 11"	690.80	98.90	98.82	49.54	N 88° 38' 11" E
3	0° 24' 53"	690.80	5.00	5.00	2.50	N 82° 14' 39" E
4	5° 00' 14"	288.28	25.00	24.99	12.51	N 84° 28' 02" E
5	17° 00' 47"	288.28	85.00	84.68	42.82	S 84° 31' 27" E
6	17° 00' 47"	288.28	85.00	84.69	42.82	S 67° 30' 40" E
7	14° 00' 38"	288.28	70.00	69.83	35.16	S 51° 59' 57" E
8	14° 00' 38"	288.28	70.00	69.83	35.16	S 37° 59' 18" E
9	14° 00' 38"	288.28	70.00	69.83	35.16	S 23° 58' 39" E
10	13° 20' 07"	286.28	66.63	66.48	33.46	S 10° 18' 16" E
11	8° 00' 48"	286.28	40.01	40.00	20.05	S 00° 22' 10" W
12	25° 27' 50"	236.28	105.00	104.14	53.38	N 08° 21' 22" W
13	37° 35' 21"	236.28	155.00	152.23	80.40	N 39° 52' 57" W
14	31° 31' 35"	236.28	130.00	128.37	66.69	N 74° 28' 29" W
15	7° 48' 53"	236.28	32.28	32.27	16.17	S 89° 52' 51" W
16	3° 33' 20"	740.80	46.97	46.96	22.99	S 83° 53' 53" W
17	6° 34' 27"	740.80	85.00	84.96	42.55	S 80° 57' 46" W

LEGEND

- Property Line
- R/W Right of Way
- Center-Line
- EP Edge of Pavement
- Point
- Burning pink
- Tree stump
- R/W spike
- Monument
- Painted stake
- Bolt

DEPARTMENT OF TRANSPORATION
DIVISION OF HIGHWAYS

PROPOSED SUBDIVISION ROAD
CONSTRUCTION STANDARDS CERTIFICATION

APPROVED [signature]
DISTRICT ENGINEER

DATE 6-26-91

NORTH CAROLINA, STOKES COUNTY

Certificate of Ownership and Dedication

I (we) hereby certify that I (we are) am the owner(s) of the property shown and described hereon and that I (we) hereby adopt this plan of subdivision with my (our) free consent, establish all lots, and dedicate all roads, walks, parks, easements, rights of way, and other open spaces to public or private uses as noted.

[signature] 6-24-91
Owner Date

Owner Date

Certificate of Approval for Recording by Planning Board

I hereby certify that the subdivision plat shown hereon has been found to comply with the Subdivision Regulations of King, North Carolina, with the exception of such variances, if any, as are noted in the minutes of the Planning Board and recorded on the plat and that it has been approved by the Planning Board at their regular meeting of ____ for recording in the Office of the Register of Deeds.

6/25/91 [signature]
Date Chairman, King Planning Board

"NORTH HAMPTON" Phase II section 3

100 50 0 100 200 300
SCALE IN FEET

REVISIONS	MAP FOR THE NEW PORTIS CORPORATION
	RECORD REFERENCES: DB. 321, Pg. 434
	part of parcel 47, Tax Map 59

Scale	Date	Township	County	State
1 in. = 100 ft.	June 18, 1991	Yadkin	Stokes	N.C.

Job No. 12091-3R

SLATE SURVEYING CO.
P.O. Box 1662
King, N.C. 27021 910/988-9745

Drawn by H-P DM
Checked by J.A.S.